



P/15/1279/OA
 Newlands Longfield Avenue
 Land to the South
 Application withdrawn
 as of March 2020

P/20/0646/OA
 Land south of Longfield Avenue
 For Up To 1,200 New Homes (C3);
 80 Bed Care Homes (C2);
 A New 2 Form Entry Primary School (D1);
 A Local Centre (A1, A2, A3 And A5 Up To 800Sq.M)
 Community Centre And Health Care Facility
 (D1 Use Up To 700Sq.M);
 Under Consideration

P/19/0483/FP
 The Grange
 Oakcroft Lane
 9 dwellings
 Under consideration.

P/20/0522/FP
 Land east of Crofton
 Cemetery and west of
 Peak Lane
 Development of up to
 206 dwellings.
 Under consideration.

Recent
 Newgate Lane
 Improvements

**HA2 proposed
 allocation part of P/19/1260/OA**
 475 dwellings
 note 'formerly identified in early
 versions of FBC Local Plan (Reg 18)
 now excluded in latest consultation (Reg 19)'

P/20/0418/OA
 The Grange
 Oakcroft Lane
 Up To 16 Dwellings
 Two New Vehicular Accesses
 Onto Ranvilles Lane
 The Relocation Of Existing
 Access Onto Oakcroft Lane
 (Re-Submission Of P/18/0263/Oa)
 Under consideration.

Proposed
 Stubbington
 Bypass

Solar
 Farm

P/19/1260/OA
 Land East of Newgate Lane (East) Fareham
 development of up to 99 dwellings.
 Under consideration

Sewerage
 works

P/18/1118/OA
 Land at Newgate Lane (North) Fareham
 development of up to 75 dwellings.
 Appealed awaiting outcome.

Daedalus
 Airfield
 boundary

IFA2
 Site





P/19/0460/OA
 Land at Newgate Lane (South) Fareham
 development of up to 115 dwellings.
 Appealed awaiting outcome.

Lee Golf
 Course

LEE-ON-THE-SOLENT

Alver Valley
 Country
 Park

Browdown
 SSSI

-  Fareham Borough Council
Adopted Local Plan 2015 : Strategic Gap
-  Gosport Borough Council
Adopted Local Plan Oct 2015 : Settlement Gap
-  Gosport Borough Council Borough Boundary
-  Potential development sites within
Fareham Borough Council